

# Wellingborough & District Photographic Club

## Miscellaneous & Useful Information

Below are some sources of information that members have suggested as being useful, it is an evolving list as members suggest good locations...

### Locations for photography.

Many of these locations are primarily for birds & wildlife, but many also offer good opportunities for Landscape & Architecture – these symbols may help in indicating particular features of the site – opening times/prices & timing of sightings of insects, animals & birds.

 - disabled access to hides etc – check each website.

 – landscape opportunities       – primarily a birdwatching site

 – potential for insect-based photography       – architecture


 – wildlife

## Wellingborough

Summer Leys - <https://www.wildlifebcn.org/summer-leys>    

Sywell Country Park - <https://www.northnorthants.gov.uk/sywell-country-park>

Sywell Aerodrome - <https://www.sywellaerodrome.co.uk/>  , often catch some unusual planes & the occasional military helicopter – Apache & Dauphin.

## Northamptonshire

Barnwell Country Park - <https://www.northnorthants.gov.uk/barnwell-country-park>



   

Fermyn Wood - <https://www.northnorthants.gov.uk/fermyn-woods-country-park>

Fineshade Wood - <https://www.forestryengland.uk/fineshade-wood>   

Glaphorn Cow Pasture - <https://www.wildlifebcn.org/nature-reserves/glaphorn-cow-pastures> 

Harrington Airfield - <https://www.birdguides.com/sites/europe/britain-ireland/britain/england/northamptonshire/harrington-airfield-disused/>  

St Marys, Little Houghton - <https://www.geograph.org.uk/photo/5886480> 

**St Mary, The Virgin, Whiston** - <https://www.geograph.org.uk/photo/570260> 🏛️

**Watford Locks (Flight of 7)** - <https://www.geograph.org.uk/photo/858829> 📷 🏛️

## Further Afield

**Ketton Quarry** - <https://www.lrwt.org.uk/nature-reserves/ketton-quarry> 🦋 🦉

**Bradgate Park** - <https://www.bradgatepark.org/bradgate-park> 🐕 nearest location for the deer rut in Autumn.

**Eyebrook Reservoir** - <https://www.birdguides.com/sites/europe/britain-ireland/britain/england/leicestershire-and-rutland/eyebrook-reservoir/> 🦋 🦉

**Rutland Water- Reserve Maps:-**

<https://live-twt-d8-leicestershire.pantheonsite.io/sites/default/files/2020-01/Rutland-Water-Map-2016.pdf> 🦉

<https://anglianwaterparks.co.uk/sites/default/files/MAPS%20FOR%20WEB%20%28ALL%29Web%20images%20Rutland%20%281%29%20.png> 🦉

**Donna Nook** - <https://www.lincstrust.org.uk/get-involved/top-reserves/donna-nook> 🐕 seals come ashore to “pup” in late October

**Stevington Windmill** - <https://www.experiencebedfordshire.co.uk/things-to-do/stevington-windmill-p822211> 📷 🏛️

**Chesterton Windmill** - <https://www.ourwarwickshire.org.uk/content/article/chesterton-windmill-4> 📷 🏛️

**Three Shires Head waterfall** - <https://peakdistrictkids.co.uk/three-shires-head-walk/> 📷 – this walk can be shortened by parking on the A54 Allgreave to Buxton Road & walking directly to the fall – check out Google Maps. Avoid holidays & weekends.

**Magpie Mine** - <https://pdmhs.co.uk/magpie-mine-peak-district/> 📷

Watch this space